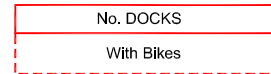



KEY / LEGEND

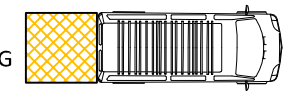
APPLICATION SITE



PROPOSED SITE



SERVICE VEHICLE (3.5T)
AREA HIGHLIGHTED FOR
LOADING AND UNLOADING
BIKES / EQUIPMENT



VEHICLE SERVICING

SITE TO BE SERVICED FROM NEW ROAD

SITE PHOTOGRAPH



Rev.	Date	Comments	Des	Chk	App
-		ORIGINAL ISSUE			



t +44 (0)20 8050 1575

e sales@its-global.co.uk

Client :

SERCO

Title:

Application Plan - Wolverhampton
Location - Tettenhall Road
Serco Station ID - N/A
Name - NBewbridge

Drawing No.
66/1127/031/AP

Sheet No.
N/A

Rev.
-

This map is based on Ordnance Survey material with the permission of Ordnance Survey on behalf of the Controller of Her Majesty's Stationery Office c Crown copyright. Unauthorised reproduction infringes Crown copyright and may lead to prosecution or civil proceedings. Birmingham City Council 100021326 (2020)

BASED UPON ORDNANCE SURVEY'S MAPS WITH THE PERMISSION OF THE CONTROLLER OF HMSO. (C) CROWN COPYRIGHT. UNAUTHORISED REPRODUCTION INFRINGES CROWN COPYRIGHT AND MAY LEAD TO PROSECUTION OR CIVIL PROCEEDINGS. XXX

1:1250 & 1:500 @ A3