

**THE WOLVERHAMPTON CITY COUNCIL (VARIOUS ROADS WITHIN
THE CITY) (RESTRICTED ROADS 30 MPH) ORDER 2022**

Wolverhampton City Council in exercise of its powers under Sections 82 and 83 of the Road Traffic Regulation Act 1984 having given public notice in accordance with subsection (2) of that section and having consulted with the Chief Officer of Police in accordance with paragraph 20 of part III of Schedule 9 to the Act, hereby make the following Order :-

1. This Order shall come into operation on the *28 October 2022* and may be cited as “The Wolverhampton City Council (Various Roads within the City) (Restricted Roads 30 MPH) Order 2022”.
2. The lengths of road specified in the Schedule to this order will be returned to Restricted Road status and therefore no person shall drive any motor vehicle at a speed exceeding 30 miles per hour on the lengths of road specified therein as shown, for identification purposes, on the attached order plan T3/1576.
3. The provisions of Article 2 shall not apply to any vehicle on any occasion when it is being used for ambulance service, fire service or police purposes if the observance of that provision would be likely to hinder the use of the vehicle for the purpose which it is being used on that occasion.
4. Revocations in Full: The Borough Council of Wolverhampton (40 mph Speed Limit) (No 1) Order 1976 and any other existing Speed Limit Orders are hereby varied or revoked to the extent insofar as is necessary to facilitate the provisions of this Order.

SCHEDULE

1.	Stafford Street	From a point 50 metres north of its junction with Ring Road St Peters and Ring Road St Patricks the A4150 to the southeastern side of its junction with Five Ways roundabout.
2.	Penn Road (A449)	From point 10 metres southwest of its junction with the A4150 Ring Road (A4150) to its junction with Marston Road and Oaklands Drive.
3.	Birmingham Road (A4123)	From a point 25 metres southwest of its junction with Ring Road St Johns and Ring Road St Georges the A4150 to a point 20 metres south east of its junction with Grove Street.
4.	Cannock Road	From its junction with Stafford Street to a point 25 metres North east of that junction
5	Dudley Road (A459)	From a point 20 metres south west of its junction with Grove Street to a point 28 metres southwest of its junction with Ring Road St Johns and Ring Road St Georges the A4150.
6.	Grove Street	From its junction with Birmingham Road to its junction with Dudley Road.

THE COMMON SEAL OF Wolverhampton City

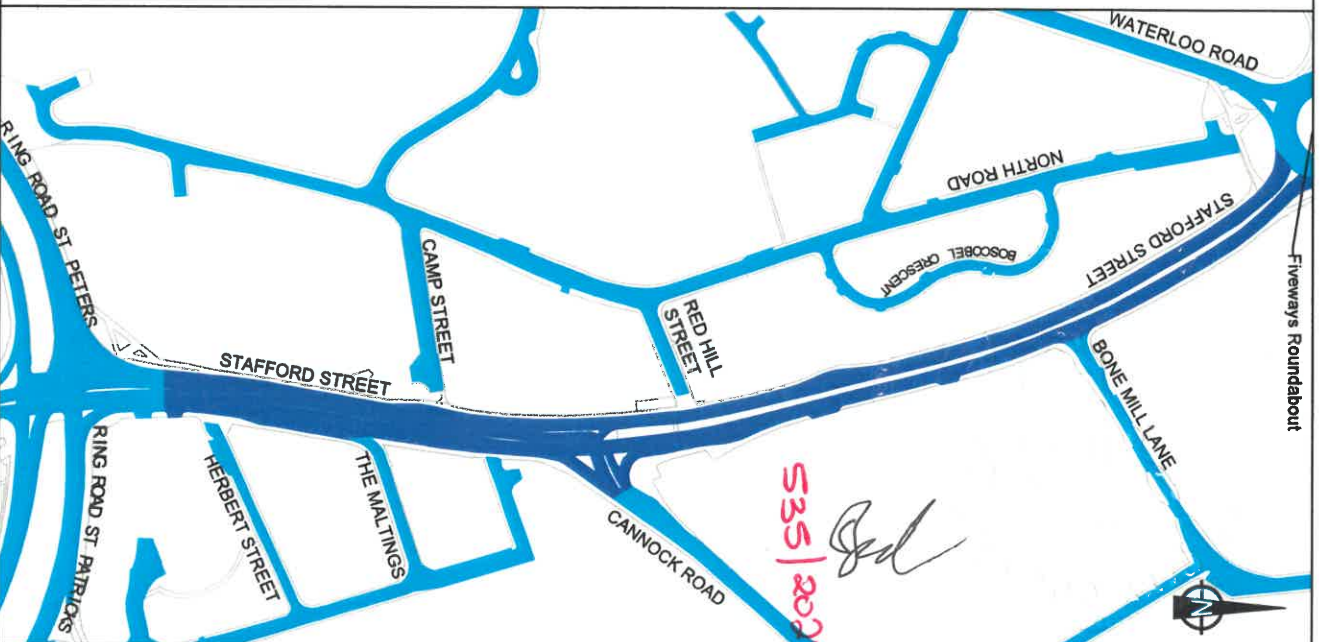
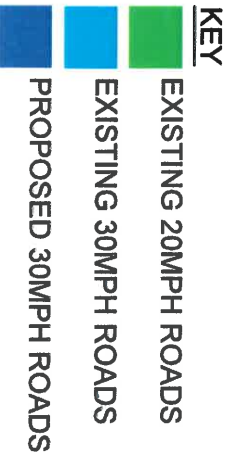
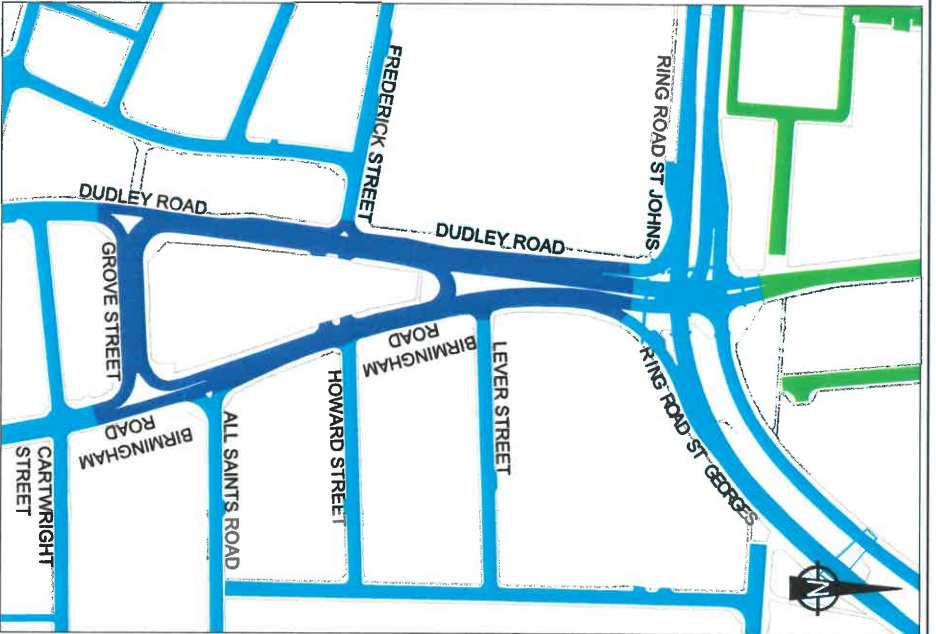
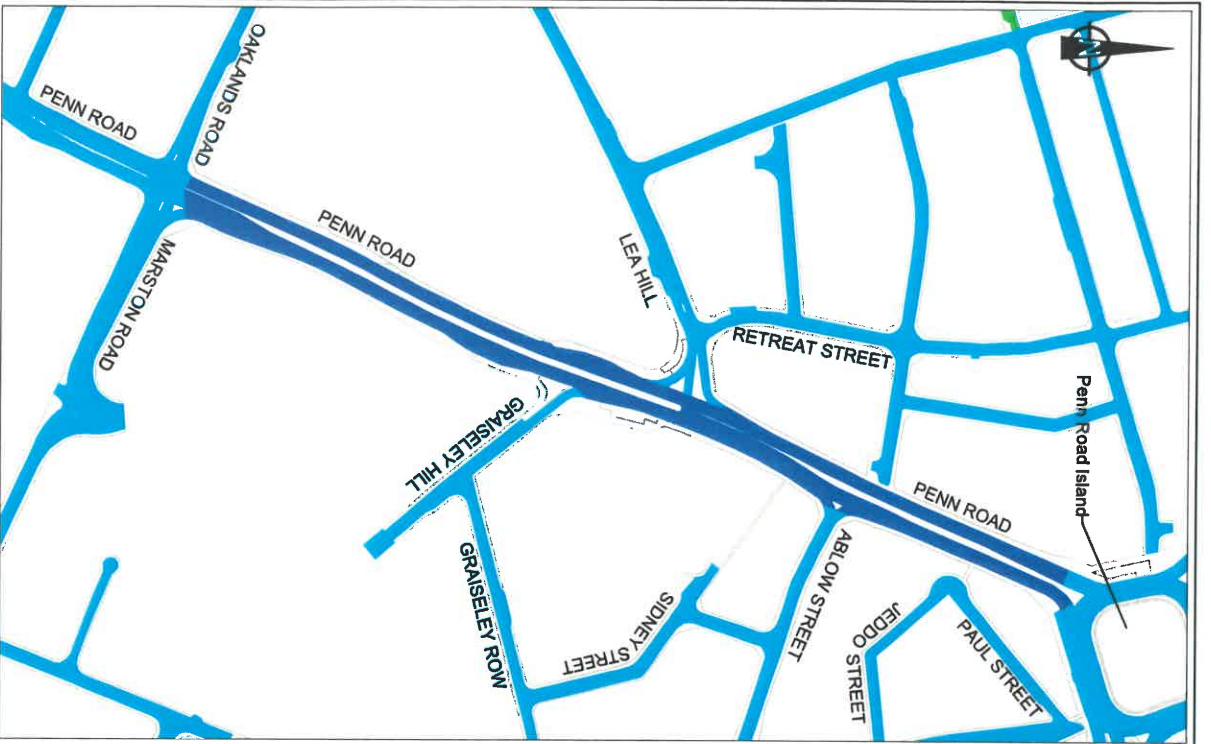
Council was hereunto affixed in the presence of:

Authorised Officer



Dated: 25 October 2022

535/2022



535/2022
[Signature]

Drawing No. T3/1576
 Date 10/02/2022
 Scale 1:3200

**STAFFORD STREET, PENN ROAD, BIRMINGHAM ROAD, DUDLEY ROAD, GROVE STREET
 PROPOSED 30MPH SPEED LIMIT ORDER PLAN**

CITY OF WOLVERHAMPTON COUNCIL
 City of Wolverhampton Council
 Transportation Services,
 Place, Civic Centre,
 St Peter's Square,
 Wolverhampton, WV1 1RP.