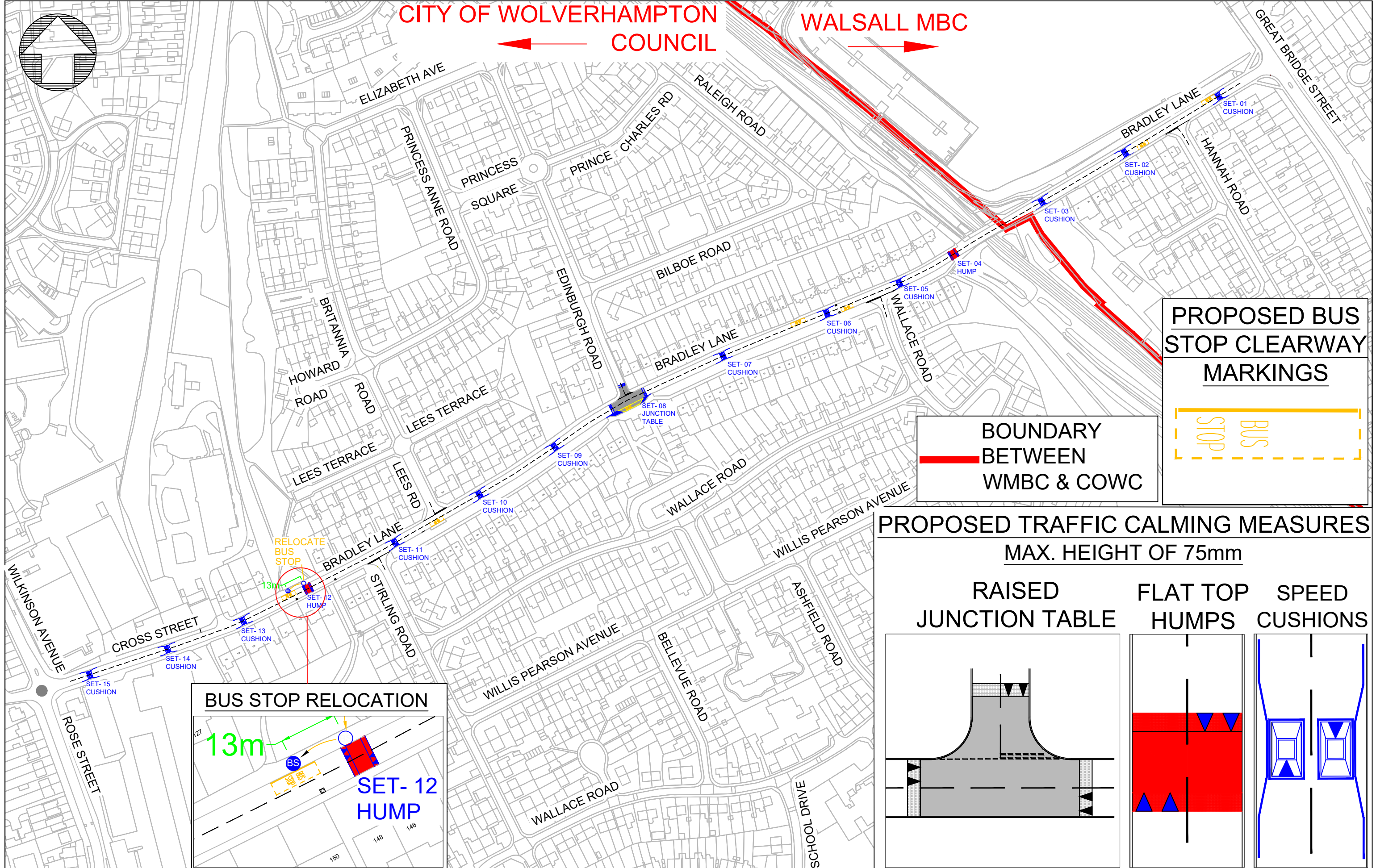
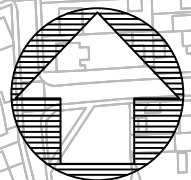


CITY OF WOLVERHAMPTON COUNCIL

WALSALL MBC

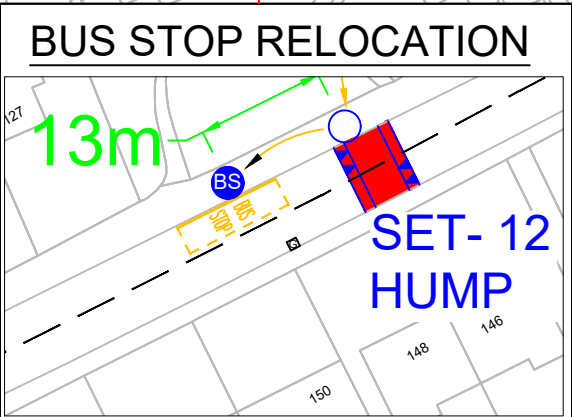
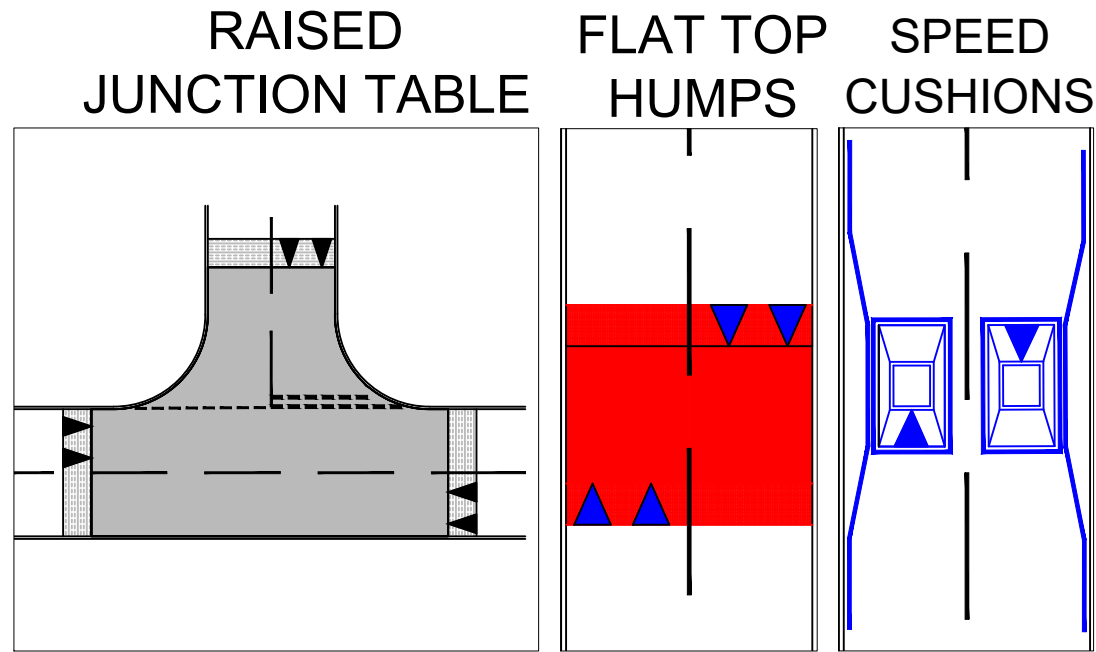


PROPOSED BUS STOP CLEARWAY MARKINGS

BOUNDARY BETWEEN WMBC & COWC

PROPOSED TRAFFIC CALMING MEASURES

MAX. HEIGHT OF 75mm



Drawing No. T3/1335\_02

Date 22/09/20  
Scale 1:2500

BRADLEY LANE & CROSS STREET PROPOSED TRAFFIC CALMING, CLEARWAY AND BUS STOP RELOCATION PLAN

City of Wolverhampton Council  
Transportation Services,  
Place, Civic Centre,  
St Peter's Square,  
Wolverhampton, WV1 1RP.

