








**Key**

-  Direction of Traffic Flow
-  Changed Direction of Traffic Flow
-  Access Control Rise & Fall Bollard
-  Exit Control Rise & Fall Bollard
-  Extent of Carriageway within Pedestrian Zone
-  Extent of Carriageway with changed direction of flow within Pedestrian Zone
-  No Entry

Drawing. No.  
**T3/1354-01**

Date 14/10/2020  
Scale NTS

**THE WOLVERHAMPTON CITY COUNCIL  
(CITY CENTRE)(ONE-WAY TRAFFIC  
AND PROHIBITION OF DRIVING) ORDER 2020 PLAN**

City of Wolverhampton Council  
Transportation Services,  
Place, Civic Centre,  
St Peter's Square,  
Wolverhampton, WV1 1RP.

