




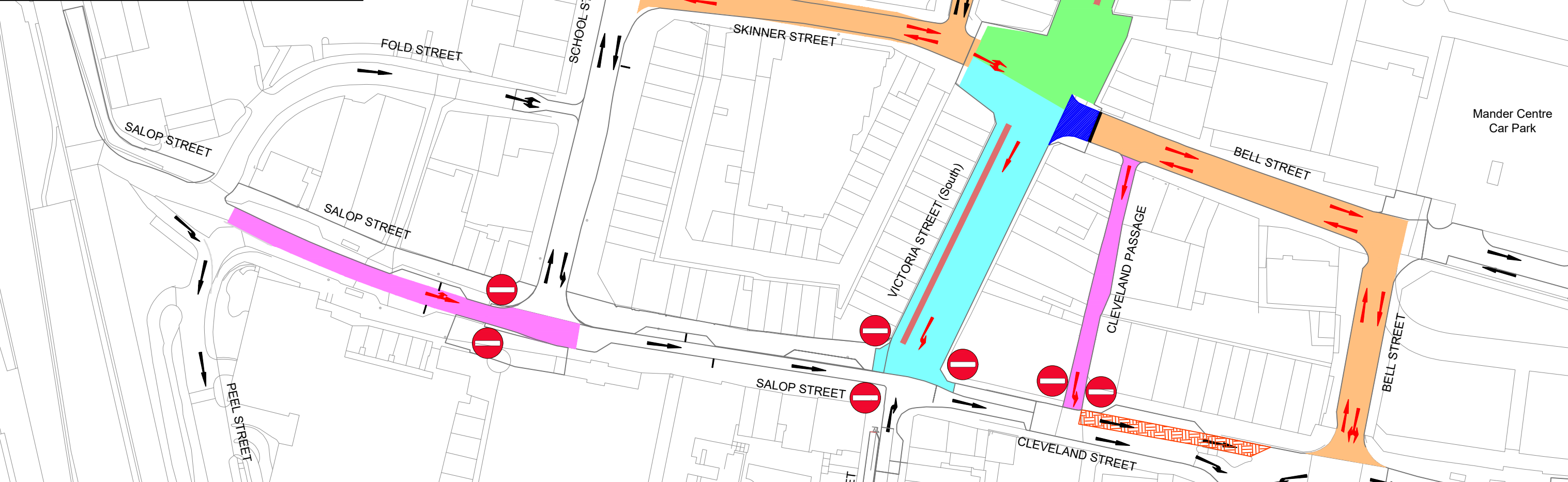


**Key**

-  **PROHIBITION OF DRIVING**  
All Motor Vehicles - At Any Time  
Except Cycles
-  **SKINNER STREET / BELL STREET AND PEEL STREET**  
From One Way Traffic Flow  
To Two Way Traffic Flow
-  **CLEVELAND PASSAGE AND SALOP STREET**  
From Two Way Traffic Flow  
To One Way Traffic Flow
-  **VICTORIA STREET (North)**  
From Two Way Traffic Flow To One Way Traffic Flow  
North Bound Within Pedestrian & Cycle Zone -  
No Waiting at any time / No loading 8:30am to 5pm &  
10pm to 6am
-  **VICTORIA STREET (South)**  
From Two Way Traffic Flow To One Way Traffic Flow  
South Bound Within Pedestrian & Cycle Zone -  
No Waiting at any time / No loading 8:30am to 5pm &  
10pm to 6am
-  **VICTORIA STREET (NORTH) & (SOUTH)**  
Contraflow Cycle Lanes
-  **UNCHANGED DIRECTION of TRAFFIC FLOW**
-  **AMENDED DIRECTION of TRAFFIC FLOW**
-  **No Entry**
-  **EXISTING BUS LANE**  
Busses, Authorised vehicles, Cycles & Taxi's Only



Drawing No.  
**T3/1411-04**

Date 16/03/2021  
Scale 1:1250

**THE WOLVERHAMPTON CITY COUNCIL (CITY CENTRE - WESTSIDE LINK  
PHASE 1) (PROHIBITION OF DRIVING, MANDATORY TURNS  
AND ONE WAY STREETS) ORDER 2021 - TRO PLAN SUPPLEMENT**

City of Wolverhampton Council  
Transportation Services,  
Place, Civic Centre,  
St Peter's Square,  
Wolverhampton, WV1 1RP.

